

131 Total Stalls
 50 Underground Stalls
 81 Surface Stalls

Small Car "SC" = 42
 CRU "C" = 6
 Visitor "V" = 5
 Accessible "Symbol" = 5

Bikes Building A = 32
 Bikes Building B = 22

RECEIVED
CA20
 2025-JAN-14
 Current Planning

1	24-12-20	ISSUED FOR DP
Rev	Date	Description
plot date	24-09-04	drawing file
drawn by	DRS	checked by
scale	1:200	project number
		2436

Linley Valley
 6045 Linley Valley Drive &
 6055 Turner Road
 All Parking A & B



dHka A102

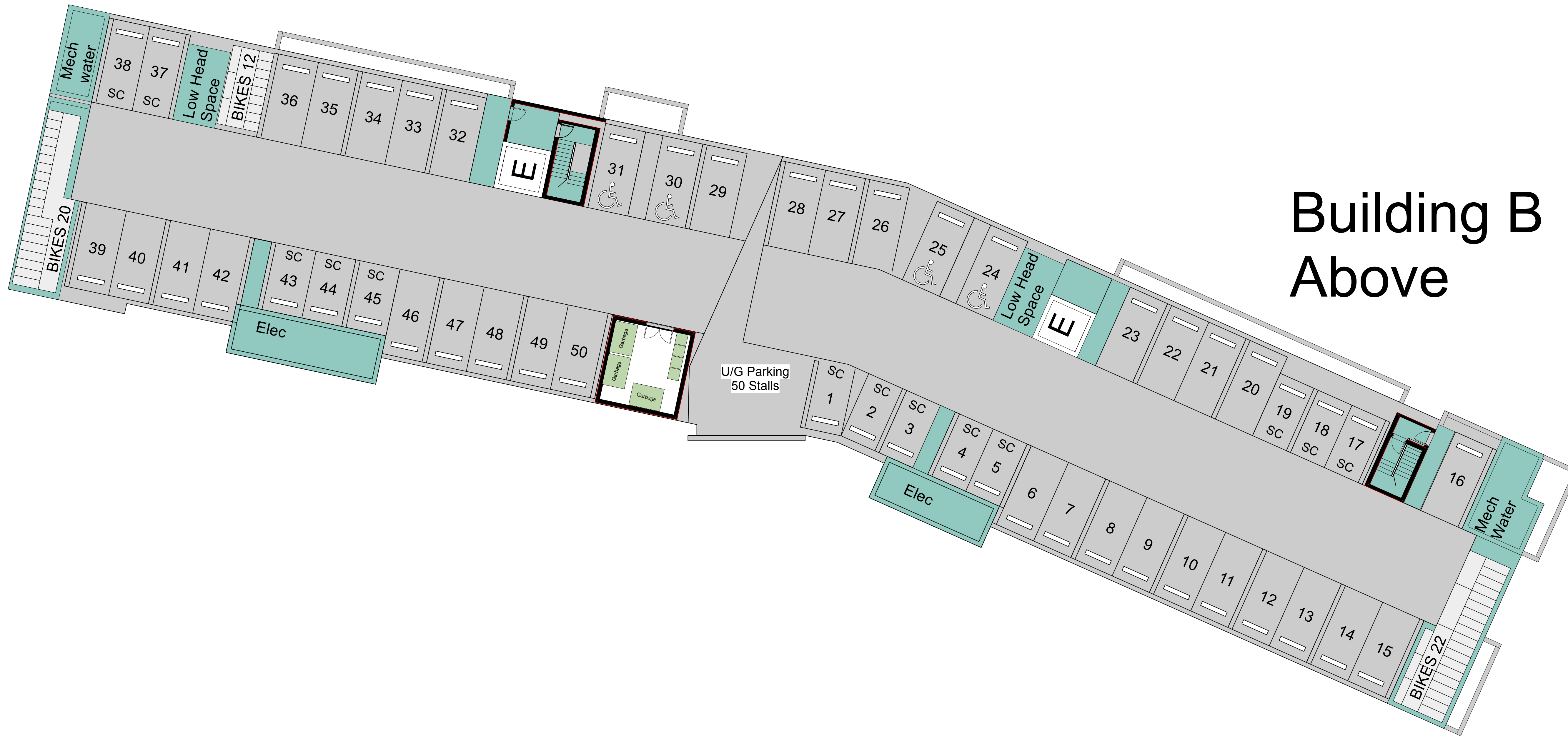
dHKarchitects
 Victoria
 977 Fort Street V8V 3K3 T 1-250-658-3367
 Nanaimo
 102-5190 Dublin Way V9T 2K8 T 1-250-585-5810

COPYRIGHT RESERVED. THESE PLANS AND DESIGNS ARE AND AT ALL TIMES REMAIN THE PROPERTY OF dHKARCHITECTS TO BE USED FOR THE PROJECT SHOWN AND MAY NOT BE REPRODUCED WITHOUT WRITTEN CONSENT.

Building A Above

Legend

■ - Common Area



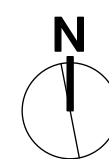
Building B Above

RECEIVED
CA20
2025-JAN-14
Current Planning

1	24-12-20	ISSUED FOR DP
Rev	Date	Description
plot date	24-09-04	drawing file
drawn by	DRS	checked by GTH
scale	1:150	project number 2436


NOTE: All dimensions are shown in millimeters.

Linley Valley
6045 Linley Valley Drive &
6055 Turner Road
U/G Parking Plan



dHka

A200



dHKarchitects
Victoria
977 Fort Street V8V 3K3 T 1 - 250 - 658 - 3367
Nanaimo
102-5190 Dublin Way V9T 2K8 T 1 - 250 - 585 - 5810

COPYRIGHT RESERVED. THESE PLANS AND DESIGNS ARE AND AT ALL TIMES REMAIN THE PROPERTY OF dHKARCHITECTS TO BE USED FOR THE PROJECT SHOWN AND MAY NOT BE REPRODUCED WITHOUT WRITTEN CONSENT.